

GOVERNMENT OF ODISHA

H & UD DEPARTMENT KHANDAPADA NAC

EXPRESSION OF INTEREST

**TOPOGRAPHICAL SURVEY BY DRONE IN COMBINATION
WITH DGPS OF CONCERNED AREA OF INTEREST AND
AUTOCAD DRAWING, DPR WITH DETAILED ESTIMATE &
DRAWING OF TANK & BATHYMETRIC SURVEY OF WATER
BODIES OF KHANDAPADA NAC.**

PERIOD OF SALE OF BID DOCUMENTS :- From dt. 13.11.2023 at 10.00A.M
to dt.23.11.2023 up to 5.00P.M

LAST DATE OF RECEIVED BID DOCUMENTS:- Dt. 23.11.2023 upto 5.00 PM

DATE & TIME OF OPENING BID DOCUMENTS :- Dt. 24.11.2023 at 11.00 AM

COST OF TENDER PAPER :- ₹ 1,000.00 (Rupees:- One thousand) only
COST OF EMD :- ₹ 5,000.00 (Rupees:- Five thousand) only

Name of the Bidder

DD No

/Dt


EXECUTIVE OFFICER
NAC Khandapada


OFFICE OF THE NOTIFIED AREA COUNCIL, KHANDAPADA

No. 2018, Date 08.11.23


EXPRESSION OF INTEREST (EOI)

Executive Officer, Khandapada NAC, Khandapada invites sealed Expression of Interest (EOI) from interested/ intending eligible Firms/ Agencies/ Surveyors/ Architectures for **"TOPOGRAPHICAL SURVEY BY DRONE IN COMBINATION WITH DGPS OF CONCERNED AREA OF INTEREST AND AUTOCAD DRAWING, DPR WITH DETAILED ESTIMATE & DRAWING OF TANK & BATHYMETRIC SURVEY OF WATER BODIES OF KHANDAPADA NAC"**. DTCN alongwith terms & conditions can be obtained from this office of the NAC khandapada during office hours on payment of **₹1,000.00 (Rupees:- One thousand)** only (not refundable) in shape of DD/ BD and also available on office website <http://www.khandapadanac.in> from **dt.13.11.2023 at 10.00A.M to dt. 23.11.2023 up to 5.00P.M**. Paper cost shall be paid as per the same method noted in DTCN downloaded online.

The firms/ agencies/ Surveyors/ architectures must be accompanied with photo copy of valid (i) PAN (ii) GSTIN (iii) Complete Organisation details, Authenticated proof of the firm. The sealed EOI and other documents will be received offline on or before **dt. 23.11.2023 upto 5.00 PM only thorough Speed Post/ Registered Post only** and will be opened on **dt. 24.11.2023 at 11.00 AM** in presence of the bidder or their authorized representatives. The authority reserves the right to accept or cancel any or all quotations without assigning any reason thereof.


Executive Officer
NAC Khandapada


Memo No. 2019 Dt 08.11.23
Copy submitted to the Director Municipal Administration & Ex-Officio Additional Secretary to Govt. in Housing & Urban Development Department, Odisha, Bhubaneswar for favour of kind information and necessary action.


Executive Officer
NAC Khandapada

Memo No. 2020 Dt 08.11.23
Copy submitted to the Collector & District Magistrate, Nayagarh for favour of kind information .


Executive Officer
NAC Khandapada


Memo No. 2021 Dt 08.11.23
Copy submitted to the Project Director, DUDA, Nayagarh for favour of kind information .


Executive Officer
NAC Khandapada

Memo No. 2022 (5)

Dt 08.11.23

Copy to Asst. Engineer, M.I. Khandapada/Asst. Engineer (R&B) Khandapada /Asst. Engineer R.D.Khandapada / Tahasildar, Khandapada/ B.D.O, Khandapada for favour of kind information with a request to display a copy of this Notice on your notice board for wide publication.


Executive Officer
NAC Khandapada

Memo 2023

Dt 08.11.23


Copy submitted to the I & PR Department, Odisha, Bhubaneswar for kind information and request to publish the notice in two Odia daily & One English daily news paper within minimum space for wide publication & submit the bill for payment.


Executive Officer
NAC Khandapada

Memo 2024

Dt 08.11.23

Copy to the office Notice Board for wide circulation and information of all concerned.


Executive Officer
NAC Khandapada

TERMS AND CONDITIONS

- 1 The details of bid documents schedule and set of term & conditions is available in NAC office, Khandapada and office website <http://www.khandapadanac.in> on payment of **₹1,000.00 (Rupees:- One thousand)** Only (Non-refundable) towards cost of tender/ Eol documents in shape of DD/ Banker cheque drawn on any Nationalized Bank in favour of Executive Officer, Khandapada NAC payable at Khandapada. Quotation without payment of paper cost shall not be accepted in any case and will be rejected similarly.
- 2 The bidder must be accompanied by EMD/ tender security amount of **₹5,000.00 (Rupees:- Five Thousand)** Only in shape of DD/ Banker cheque/ Fixed Deposit drawn on any Nationalized Bank in favour of Executive Officer, Khandapada NAC payable at Khandapada. Quotation without EMD shall not be accepted in any case and will be rejected similarly.
- 3 The sale of tender/ Eol documents start from **dt.13.11.2023 at 10.00A.M to dt. 23.11.2023 up to 5.00P.M** Request for tender/ quotation documents through post will not be entertained.
- 4 The completed & sealed Eol and other documents will be received offline on or before **dt. 23.11.2023 upto 5.00 PM** by the Executive Officer, Khandapada NAC **through registered/ speed post only**. The envelope containing the tender documents should be superscripted with **"TOPOGRAPHICAL SURVEY BY DRONE IN COMBINATION WITH DGPS OF CONCERNED AREA OF INTEREST AND AUTOCAD DRAWING, DPR WITH DETAILED ESTIMATE & DRAWING OF TANK & BATHYMETRIC SURVEY OF WATER BODIES OF JAGATSINGHPUR MUNICIPALITY"** with tender / Eol.
- 5 The tender/ Eol/ bid documents will be opened on **dt. 24.11.2023 at 11.00 AM** in the chamber of Executive Officer, Khandapada NAC in the presence of the bidders or their authorized representatives who wish to attend. If office happens to be closed for any reason on the date the receiving or opening of the tender as specified the tenders will be received/ opened in the next working day at the same time & venue.
- 6 The NAC will not be responsible for postal delay.
- 7 Bidder should submit self attested copies of (i) PAN, (ii) GSTIN (iii) Firm/ Agency/ Surveyers/ architectures certificate alongwith the bid. Quotation without one or more of these documents are bound to be rejected.
- 8 The quotationer should quote single rate for each item according to required specification wherever mentioned. More than one rate for a particular item will be summarily rejected. The schedule appended to the Eol call notice should be filled up and signed.
- 9 The bidder shall quote in item wise as per work described in scope of work and BoQ.
- 10 The quoted rate shall be inclusive of all taxes and duties if any. Taxes and duties shall be mentioned separately if required.
- 11 Any correction or overwriting in the offer should be attested by the quotationer.
- 12 The rate should be mentioned in both figures and words.
- 13 The rate is valid for one calender year.
- 14 The quotationer shall submit the quotation schedule duly signed by him with seal.
- 15 Validity period of bid- 90 calender days from the date of opening the bid

- 16 The Quotationer shall not sublet, transfer or assign any part of the full work of this award without prior written permission from the Executive Office, Khandapada NAC.
- 17 The EMD shall be forfeited on the following grounds :
 - i If the successful bidder fails to execute work in time.
 - ii If the bidder does not change/ rectify any defects found in the work.
- 18 The bidder should have minimum three years experience in the relevant field and the same should be submitted to the undersigned for technical evaluation.
- 19 Bid Submitted through by hand/ courier will not be entertained and will be rejected without assigning any reason thereof.
- 20 Quotation shall not be considered through Power of Attorney and No joint venture (JV) is eligible to apply the bid.
- 21 The authority reserves the right to reject any or all the tenders without assigning any reason thereof.

GEOMATIC RESOURCES GENERAL TERMS AND CONDITIONS

- 1 Team will be mobilized within two days after getting work order.
- 2 Flooding & Accommodation shall be provided by the client at the site or else the cost towards the same shall be borne by the client on actual basis.
- 3 Client will provide total conveyance from our Bhubaneswar office to site and vice versa including site work or else the cost towards the same shall be borne by the client on actual basis.
- 4 Local issues if any has to be resolved by the Client.
- 5 Statutory Permission/ intimation from Local Authorities has to be obtained by Client if any.
- 6 Depending upon the size of processed data the HARD DISK may be replaced by PEN DRIVE also.
- 7 Payment will be released within 15 days after submission of Invoice.
- 8 Z value/ RL of any point at the site of interest, shall be provided by Client otherwise Z value/ RL will be considered given by the equipment (DGPS)

Limitations of using Drone

The following limitations must be considered when contemplating the use of a Drone.

The Drone cannot fly above 400 ft in height from the operator.

The Drone cannot fly within 50m meters of persons, structures or vessels not under the pilot's control.

The Drone cannot fly in rain or winds above 20 KM per hour.

One battery can fly up to 20 Min.




**Executive Officer
NAC Khandapada**

SCOPE OF WORK

Drone survey :-

- 1 Drone survey work will be done within one sqkm of each pond and works as follows
 - i Total Station.
 - ii GPS (Global positioning System)
 - iii DGPS (Differencial Global positioning System)
 - iv Drone Ba

The entire drone survey work will convert to compatibility with software such as Autodesk



**Executive Officer
NAC Khandapada**